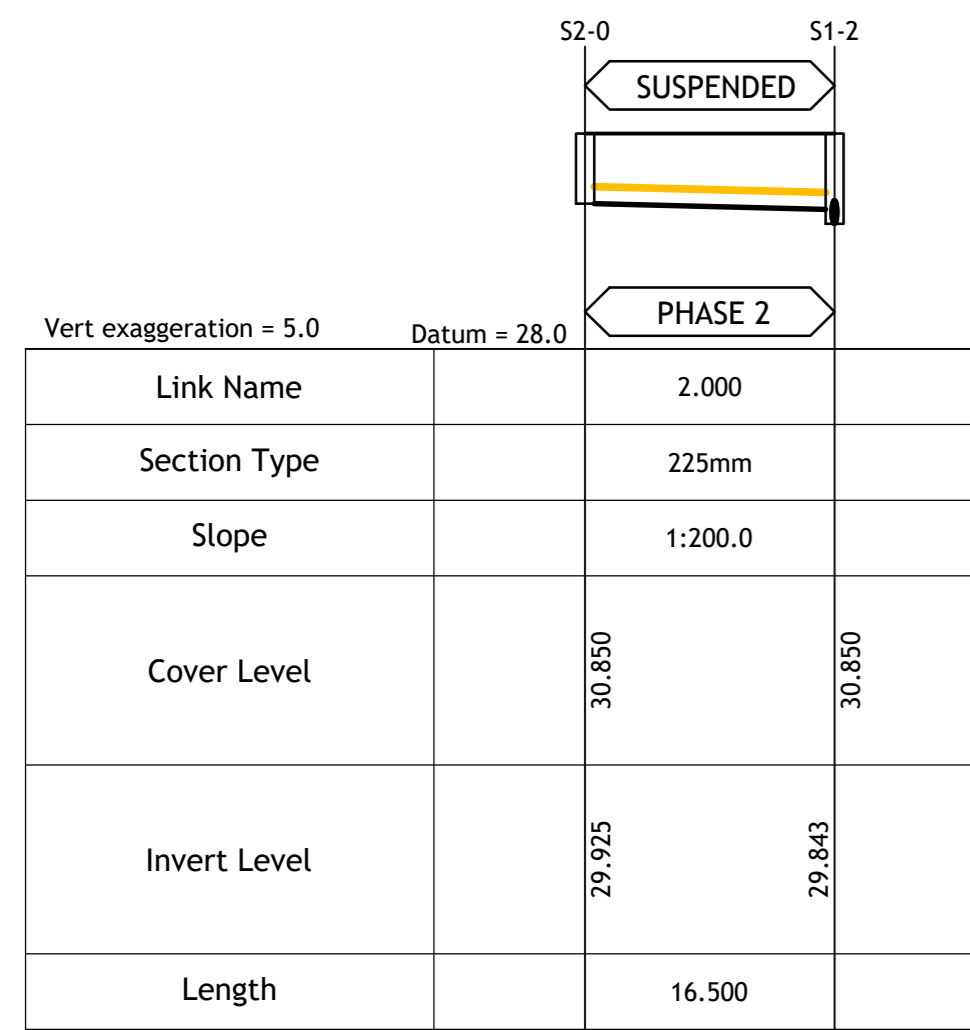
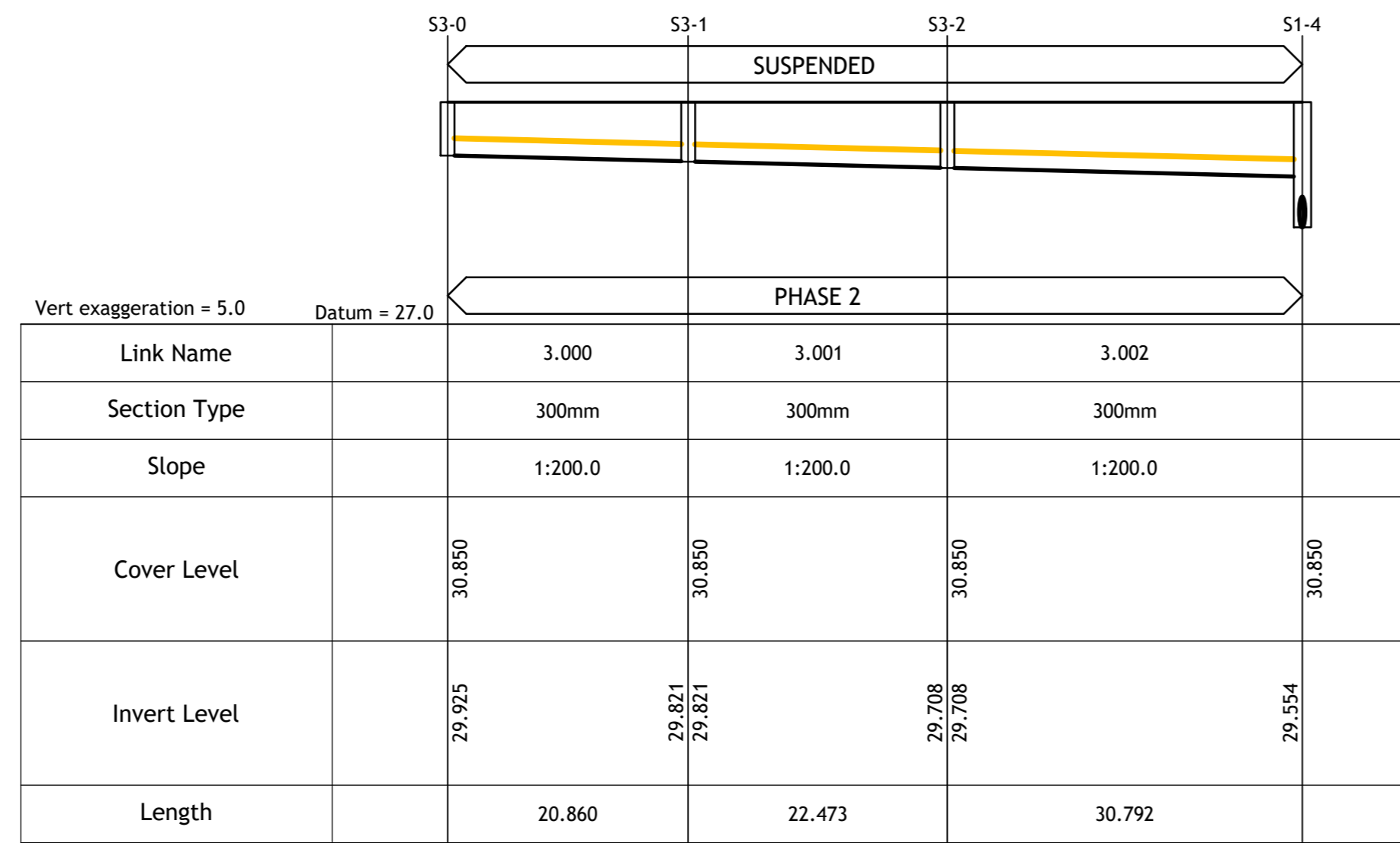


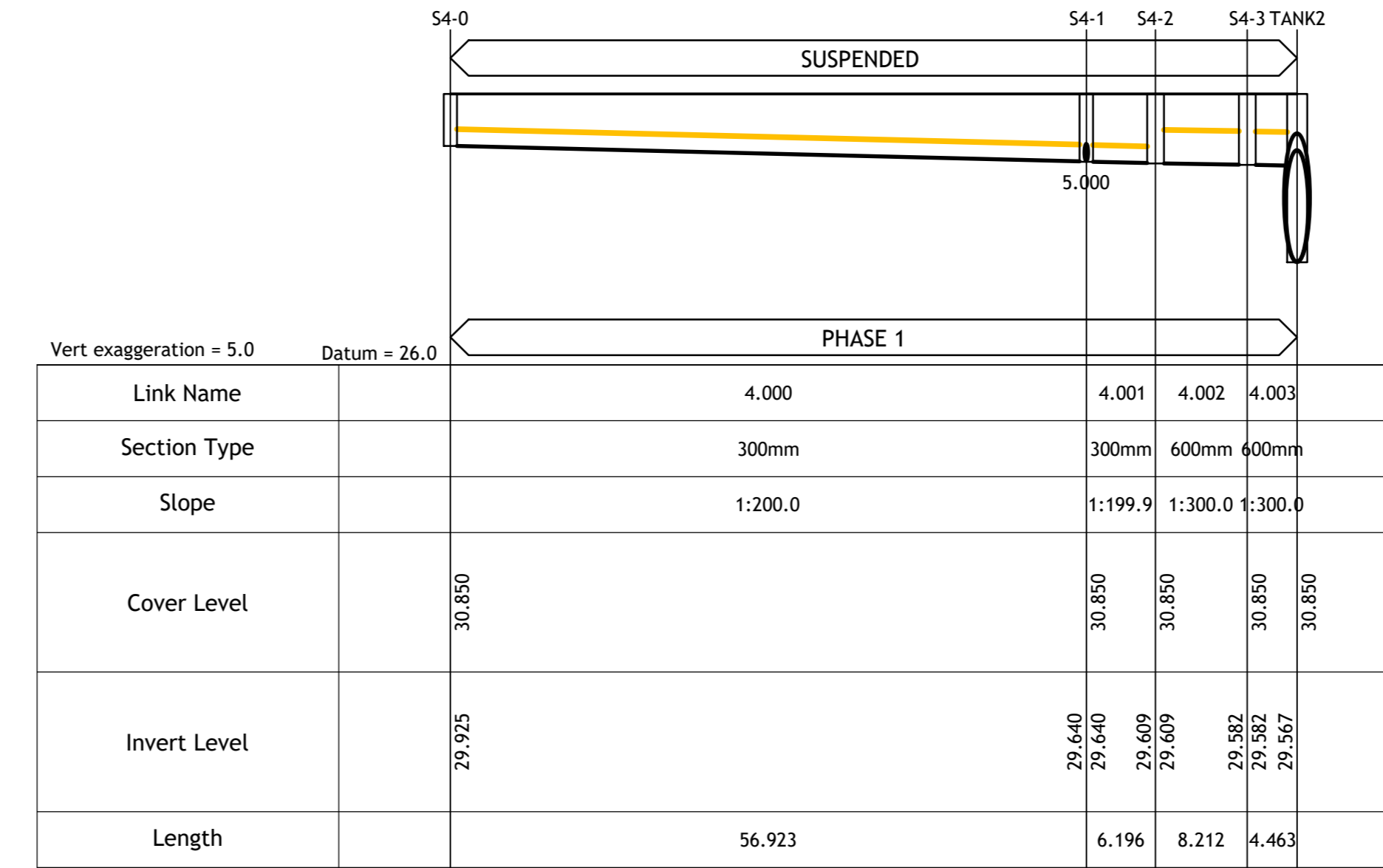
PIPERUN 1 - STORM NORTHERN OUTFALL - LONGITUDINAL SECTION
SCALE HORIZONTAL 1:500 VERTICAL 1:100



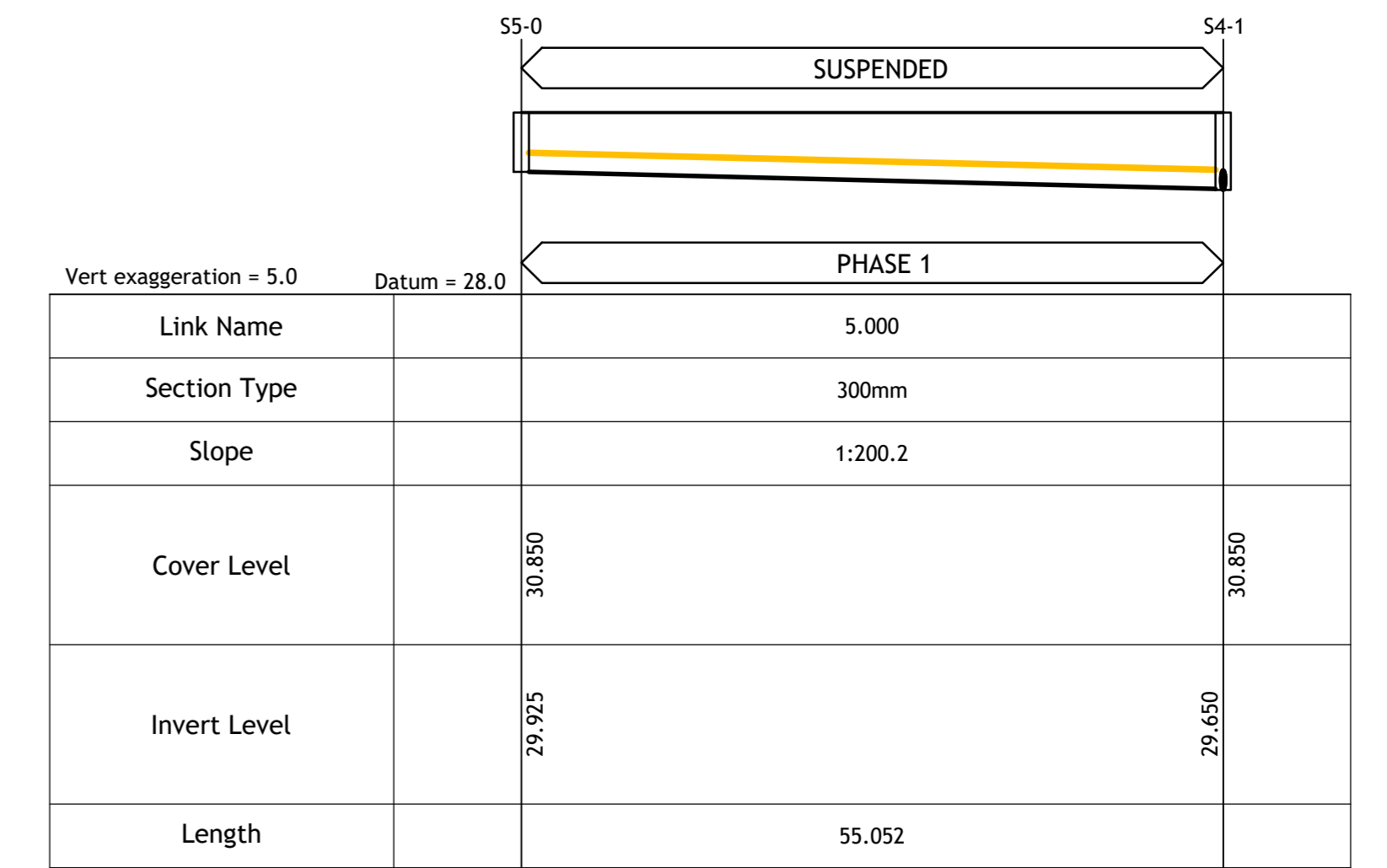
PIPERUN 2 - STORM NORTHERN OUTFALL - LONGITUDINAL SECTION
SCALE HORIZONTAL 1:500 VERTICAL 1:100



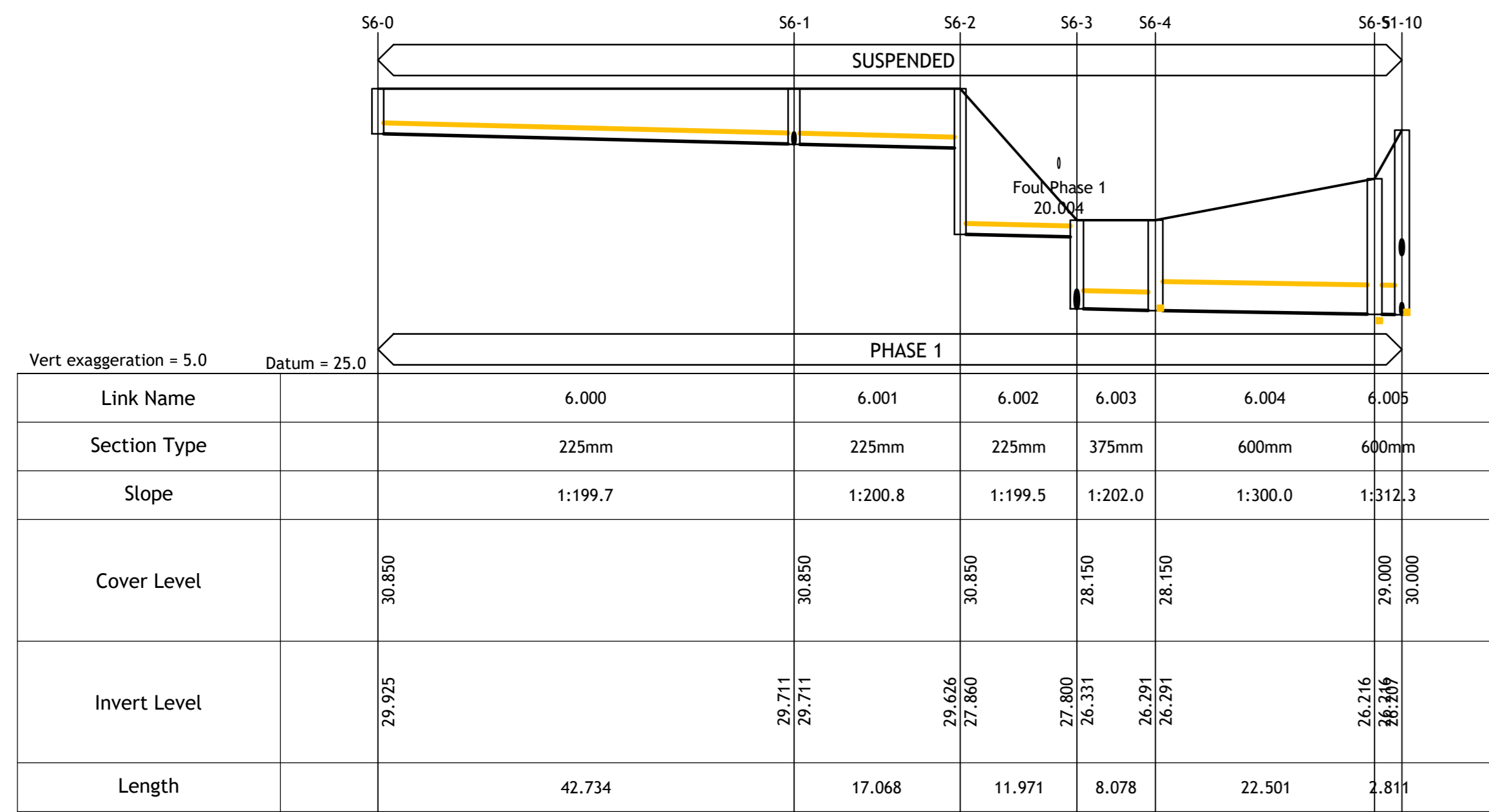
PIPERUN 3 - STORM NORTHERN OUTFALL - LONGITUDINAL SECTION
SCALE HORIZONTAL 1:500 VERTICAL 1:100



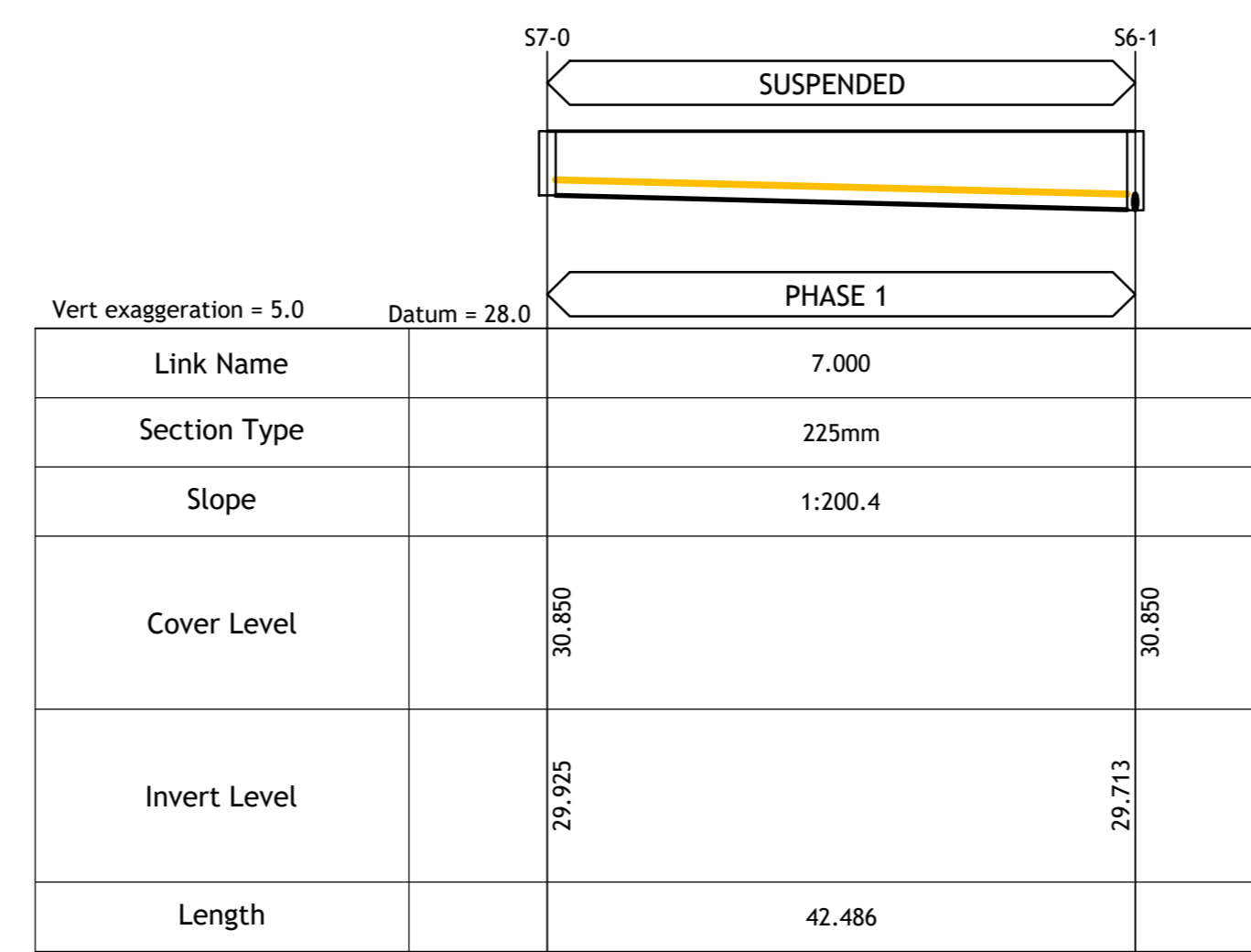
PIPERUN 4 - STORM NORTHERN OUTFALL - LONGITUDINAL SECTION
SCALE HORIZONTAL 1:500 VERTICAL 1:100



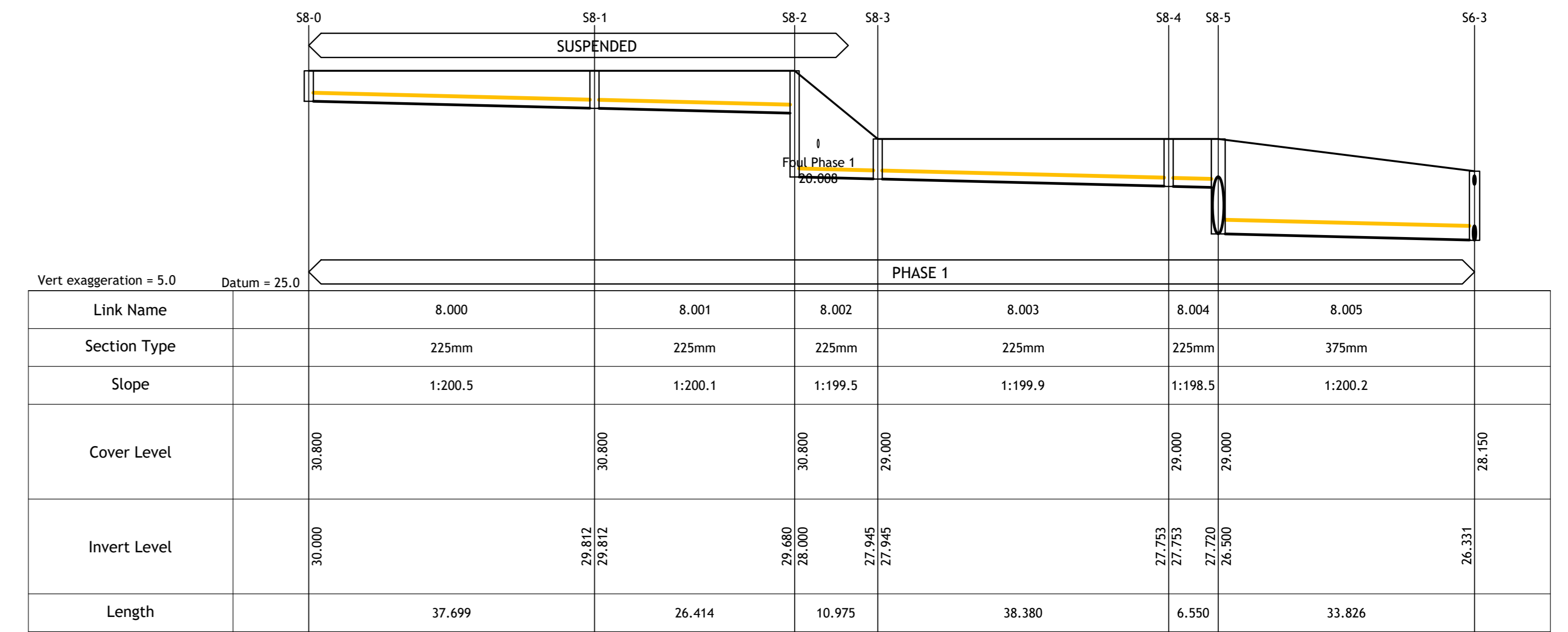
PIPERUN 5 - STORM NORTHERN OUTFALL - LONGITUDINAL SECTION
SCALE HORIZONTAL 1:500 VERTICAL 1:100



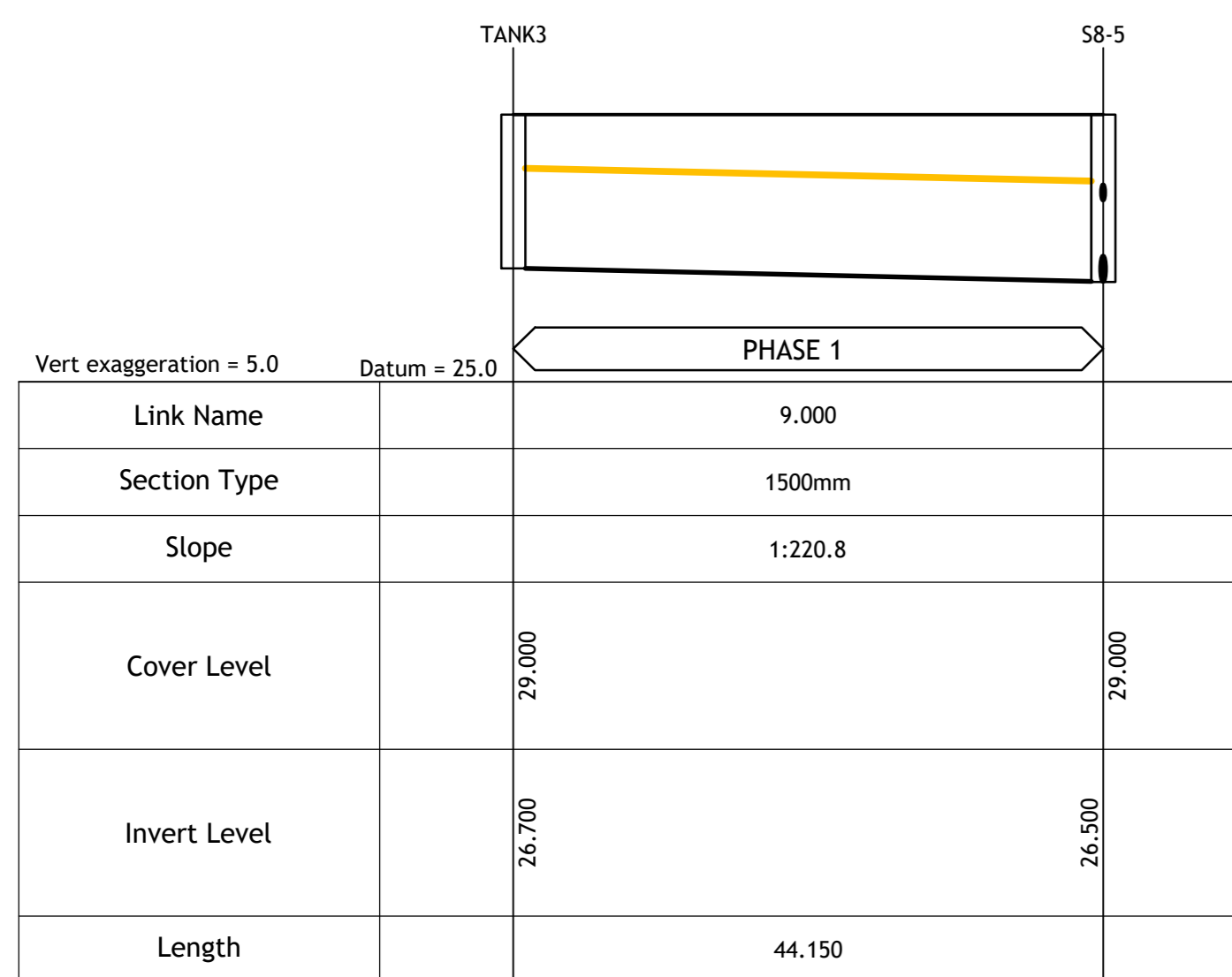
PIPERUN 6 - STORM NORTHERN OUTFALL - LONGITUDINAL SECTION
SCALE HORIZONTAL 1:500 VERTICAL 1:100



PIPERUN 7 - STORM NORTHERN OUTFALL - LONGITUDINAL SECTION
SCALE HORIZONTAL 1:500 VERTICAL 1:100



PIPERUN 8 - STORM NORTHERN OUTFALL - LONGITUDINAL SECTION
SCALE HORIZONTAL 1:500 VERTICAL 1:100



PIPERUN 9 - STORM NORTHERN OUTFALL - LONGITUDINAL SECTION
SCALE HORIZONTAL 1:500 VERTICAL 1:100



Rev	Amendment	By	Date	Rev	Amendment	By	Date
PL0	ISSUED FOR PLANNING	PAW	2019-03-13				

Rev	Amendment	By	Date	Rev	Amendment	By	Date